

Tall Buildings in the City of London

Tom Nancollas, Assistant Director (Design)



The Square Mile



Roman City Wall, C2-C3



Visscher Panorama, c.1616



Canaletto, c.1750



Faraday House/St Paul's Heights



NatWest Tower (1981)


View from Waterloo Bridge, 2012



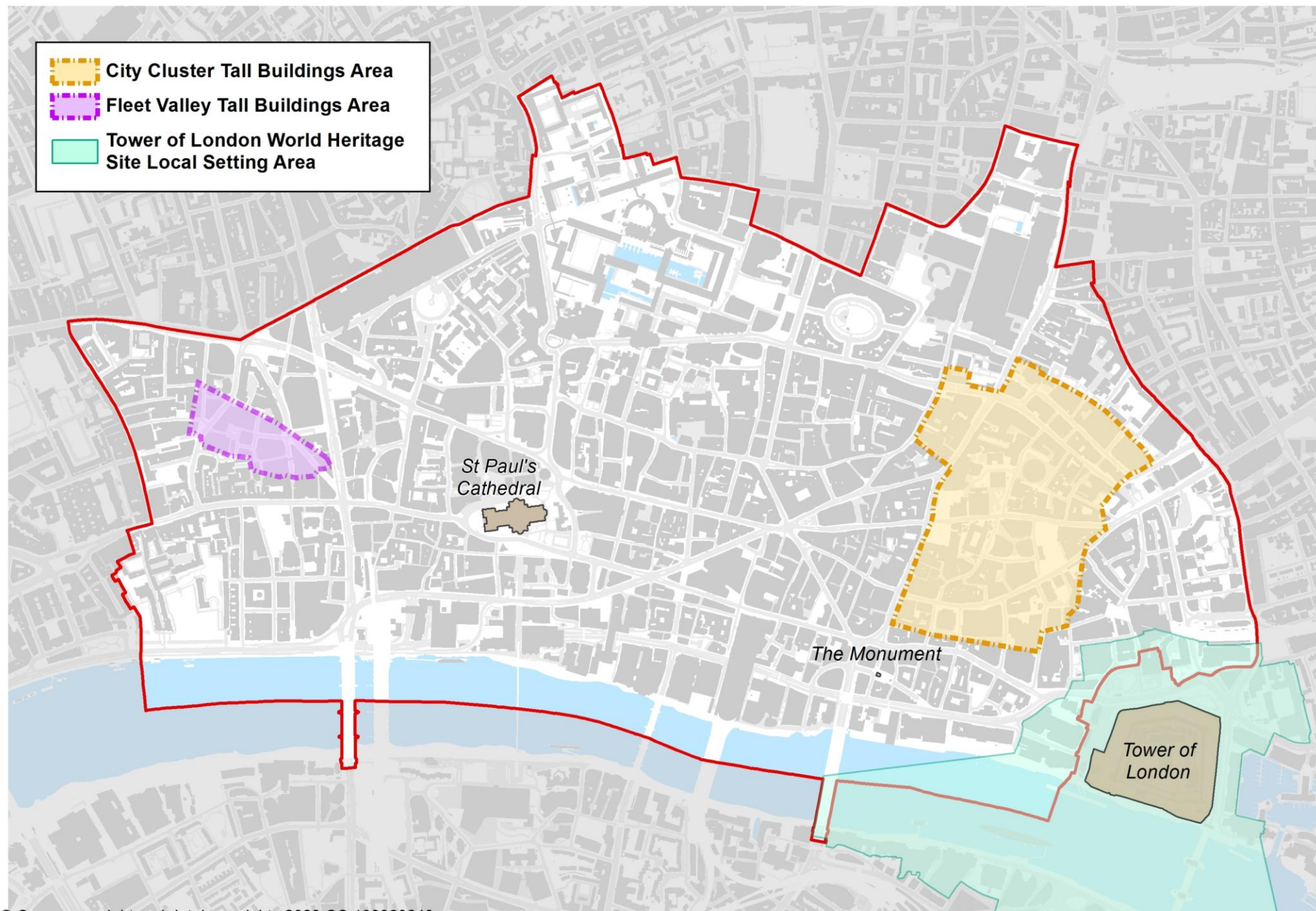
View from Tower
Bridge, 1988



View from Tower Bridge, 2012





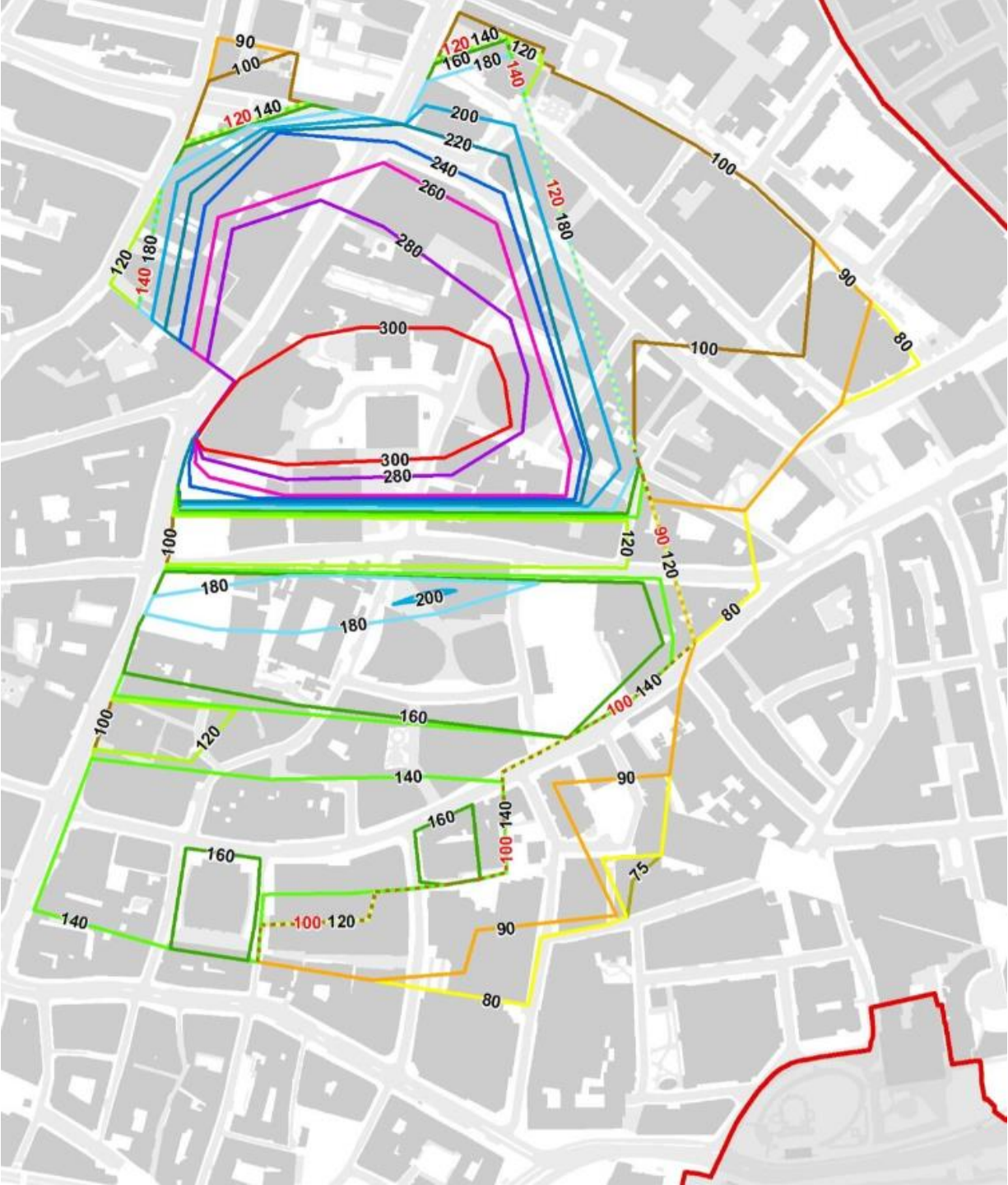


City Cluster - contours


Maximum Tall Building Height
Contour Rings (m AOD)




..... Dashed line represents contours that overlap, with labels showing the heights of the highest contour and lowest contour.



(Bird's Eye) view (approx.) from Tower Bridge



View from Tower Bridge, 2040



Personas



85 Gracechurch Street - consented 2023



A Democratic Skyline

Horizon, 22 Bishopsgate

